

City of Portsmouth Water Treatment Plant

General Information

County: Scioto

Counties Served: Scioto

Type of System:

Public: X

6119:

Private:

Year Established: 1950

Year of Upgrades: 1972

EPA District: Southeast

Watershed: N/A

Source:

Surface Water: X

Groundwater:

Purchased Surface Water:

Purchased Groundwater:

Treatment Type: Filters

Class of Operator License needed: Class 4

Problems with the system: N/A

Issued EPA Violations: No

If Yes, Define:


Miscellaneous Info:


Map of Service area at OVRDC:

Contact Information:

City of Portsmouth WTP

4862 Gallia St., Portsmouth, OH 45662

 740-456-4946

 740-456-4528

City of Portsmouth Water Treatment Plant

System Data

Number of Customers or Service Connections: 44,000

Residential: N/A

Commercial: N/A

Industrial: N/A

Other: N/A

Linear Feet of Waterline: N/A

WTP Capacity (GPD): 15.5 MGD

Storage:

Towers:

Tower Capacity (Gallons):

Tanks: X

Tank Capacity (Gallons): N/A

Production:

Average Daily Flow: 6-7 MGD

Peak Daily Flow (GPD): N/A

Water Loss Percentage: N/A

Financial Information

Monthly Residential Rates: N/A

Monthly Commercial Rates: N/A

If municipality, rate for outside of the municipality: N/A

Estimated Residential monthly bill based on

4,500 gallons: N/A

7,756 gallons: N/A

Scheduled rate increases: N/A

When: N/A

How much: N/A

Tap fee: \$750

Northwest Regional Water District

General Information

County: Scioto

Counties Served: Scioto, Pike, Adams

Type of System:

Public: X

6119:

Private:

Year Established: 1991

Year of Upgrades: N/A

EPA District: Southeast

Watershed: N/A

Source:

Surface Water:

Groundwater:

Purchased Surface Water: X

Purchased Groundwater:

Treatment Type: N/A

Class of Operator License needed: Class 2

Problems with the system: No

Issued EPA Violations: No

If Yes, Define:


Miscellaneous Info:


Map of Service area at OVRDC:

Contact Information:

Northwest Regional Water District

P.O. Box 158, McDermott, OH 45652

 740-259-2789

 740-259-2102

Northwest Regional Water District

System Data

Number of Customers or Service Connections: 4,559

Residential: N/A

Commercial: N/A

Industrial: N/A

Other: N/A

Linear Feet of Waterline: 184,800

WTP Capacity (GPD): 36 Million GPD

Storage:

Towers: X

Tower Capacity (Gallons): N/A

Tanks: X

Tank Capacity (Gallons): N/A

Production:

Average Daily Flow: 1.5 Million

Peak Daily Flow (GPD): N/A

Water Loss Percentage: 30%

Financial Information

Monthly Residential Rates: \$14.00/1,000 gallons \$0.60/additional 100 gallon

Monthly Commercial Rates: N/A

If municipality, rate for outside of the municipality: N/A

Estimated Residential monthly bill based on

4,500 gallons: \$16.10

7,756 gallons: \$18.05

Scheduled rate increases: No

When: N/A

How much: N/A

Tap fee: \$750

Scioto County Regional Water District No.1

General Information

County: Scioto

Counties Served: Scioto

Type of System:

Public:

6119: X

Private:

Year Established: 1969

Year of Upgrades: Since 2000, upgrades made each year

EPA District: Southeast

Watershed: Teays Valley Aquifer

Source:

Surface Water:

Groundwater: X

Purchased Surface Water:

Purchased Groundwater:

Treatment Type: Lime Softening

Class of Operator License needed: Class 2

Problems with the system: Undersized Line

Issued EPA Violations: No

If Yes, Define:

Miscellaneous Info:

Map of Service area at OVRDC:

Contact Information:

Scioto County Regional Water District No.1

P.O. Box 310, Lucasville, OH 45648

☎ 740-259-2301

📠 N/A

Scioto County Regional Water District No.1

System Data

Number of Customers or Service Connections: 6,275

Residential: 5,700

Commercial: 574

Industrial: 1

Other:

Linear Feet of Waterline: 2,006,400

WTP Capacity (GPD): 4.5 MGD

Storage:

Towers: X

Tower Capacity (Gallons): 6.0 MGD

Tanks: X

Tank Capacity (Gallons): N/A

Production:

Average Daily Flow: 3.25 MGD

Peak Daily Flow (GPD): 4.5 MGD

Water Loss Percentage: 17%

Financial Information

Monthly Residential Rates: \$14.00/1,000 gallons

Monthly Commercial Rates: If over 50,000 Gallons/4,000/1,000

If municipality, rate for outside of the municipality: N/A

Estimated Residential monthly bill based on

4,500 gallons: N/A

7,756 gallons: N/A

Scheduled rate increases: No

When: N/A

How much: N/A

Tap fee: \$1,000