

**WELCOME**  
**OHIO VALLEY REGIONAL**  
**DEVELOPMENT COMMISSION'S**  
**OVRDC GIS USER GROUP**  
**MEETING**

**Held at the**  
**OVRDC Office Location,**  
**Waverly, OH**  
**May 13, 2014**



# OVRDC GIS User Group Meeting

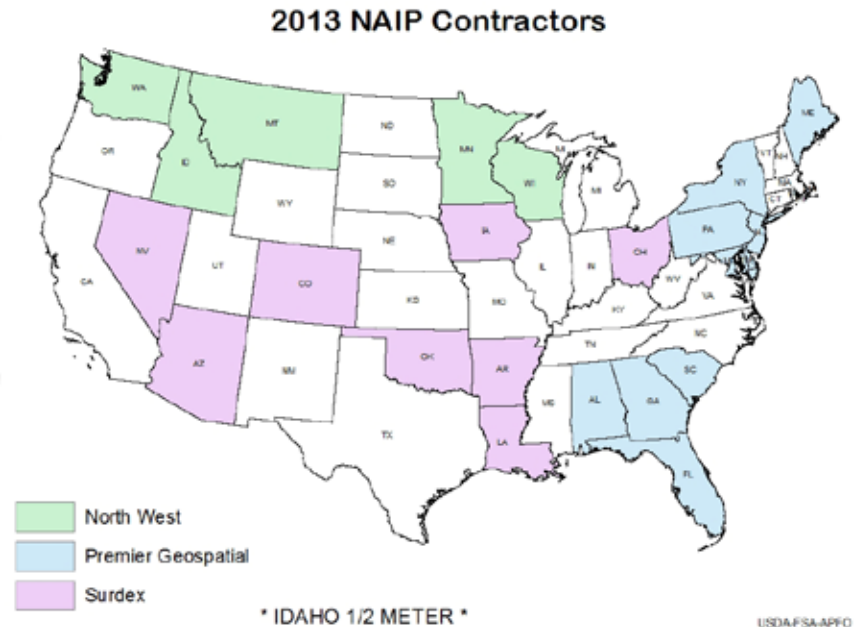
- Minutes from Feb 11<sup>th</sup> meeting.
- Announcements:
- OVRDC Website – [OVRDC GIS User Group](#)
- Getting things done!!





# OVRDC GIS User Group Meeting

- Federal Programs –
  - Now available to download for Ohio - USDA Farm Services Agency (FSA) the National Agricultural Imagery Program (NAIP). This is one-meter, leaf-on, color NAIP imagery flown in the **summer of 2013**.  
<http://www.fsa.usda.gov/FSA/apfoapp?area=home&subject=prog&topic=nai>
  - USDA NAIP Data along with other datasets are available to download at - The Geospatial Data Gateway (GDG) – it is the One Stop Source for environmental and natural resources data, at anytime, from anywhere, to anyone.  
<http://datagateway.nrcs.usda.gov>





# OVRDC GIS User Group Meeting

- **Federal Programs –**
  - April 2014: National Hydrography Dataset (NHD) Newsletter [http://nhd.usgs.gov/newsletter\\_list.html](http://nhd.usgs.gov/newsletter_list.html)
  - USGS The 3D Elevation Program (3DEP) - The primary goal of 3DEP is to systematically collect enhanced elevation data in the form of high-quality light detection and ranging (lidar) data over the conterminous United States, Hawaii, and the U.S. territories, with data acquired over an 8-year period. <http://nationalmap.gov/3DEP/> (Similar to OGRIP OSIP 1 statewide collection of LIDAR data) See handout.
  - The National Map <http://nationalmap.gov/index.html> See handout

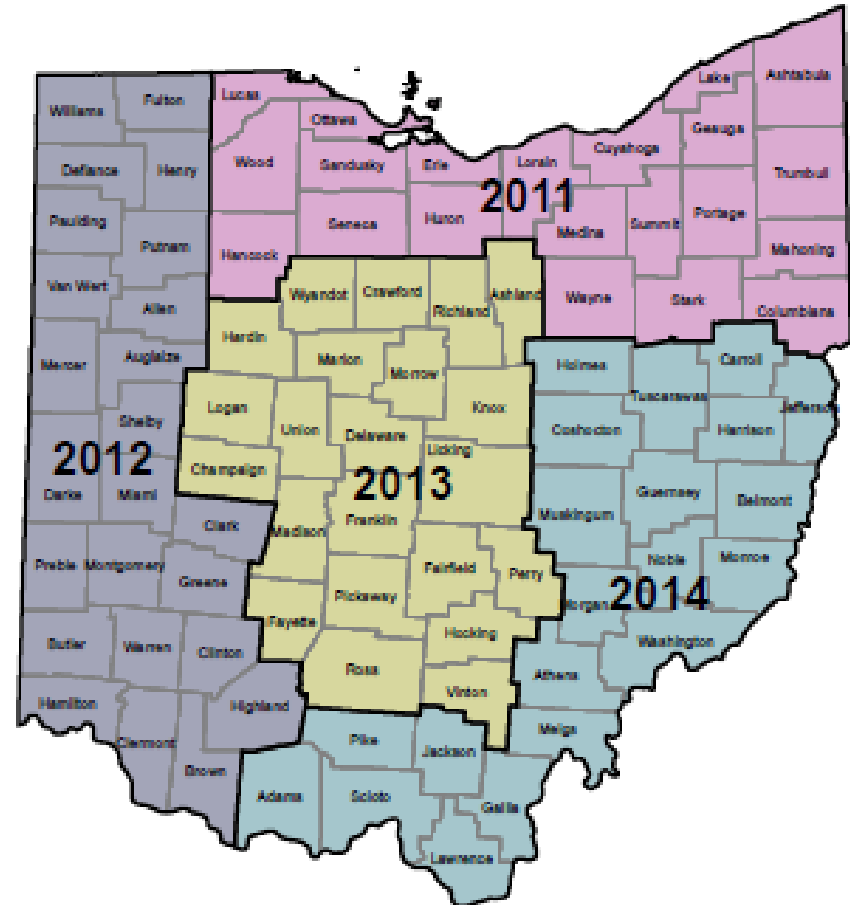


# OVRDC GIS User Group Meeting

## State Program Initiatives:

- OGRIP (Ohio Geographically Referenced Information Program) - <http://ogrip.oit.ohio.gov/Home.aspx>
- Holds a monthly meeting: <http://ogrip.oit.ohio.gov/Events/ForumMeetings.aspx>
- Ohio Statewide Imagery Program (OSIP): <http://ogrip.oit.ohio.gov/ProjectsInitiatives/StatewideImagery.aspx>
- OGRIP has the 2013 data – available to download

OSIP II ACQUISITION TIERS



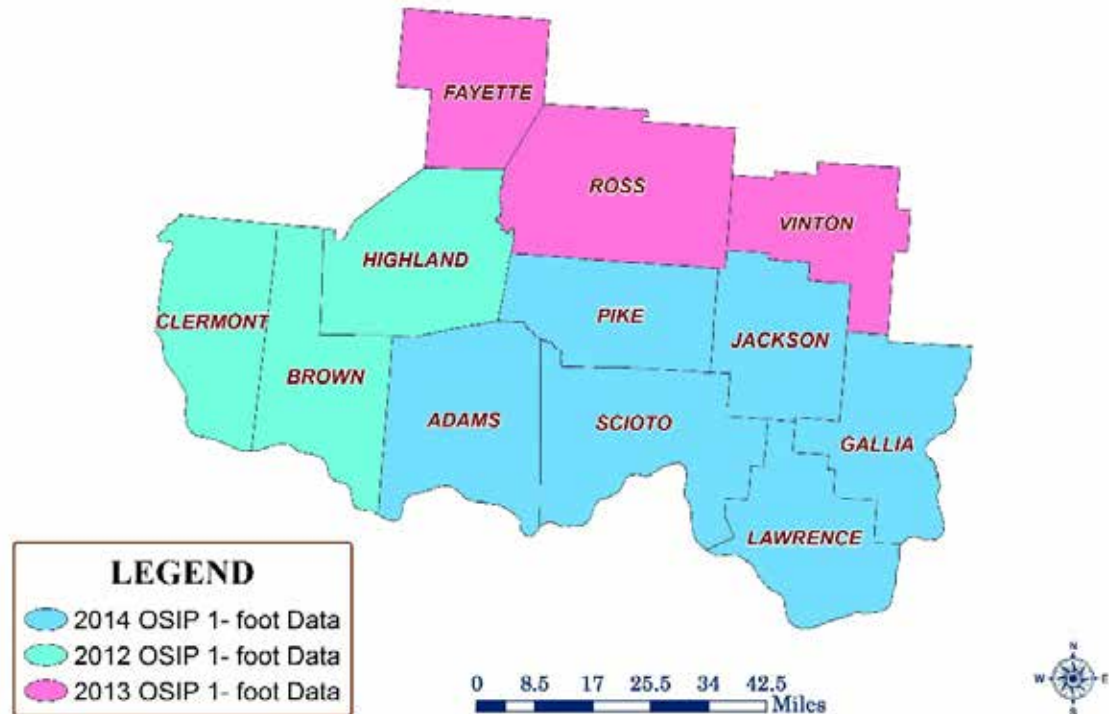




# OVRDC GIS User Group Meeting

- Our Region there are several products 1-foot and 6-inch to access and download.
- The 2014 data will be available in 2015.
- Sample

## *OVRDC REGION*

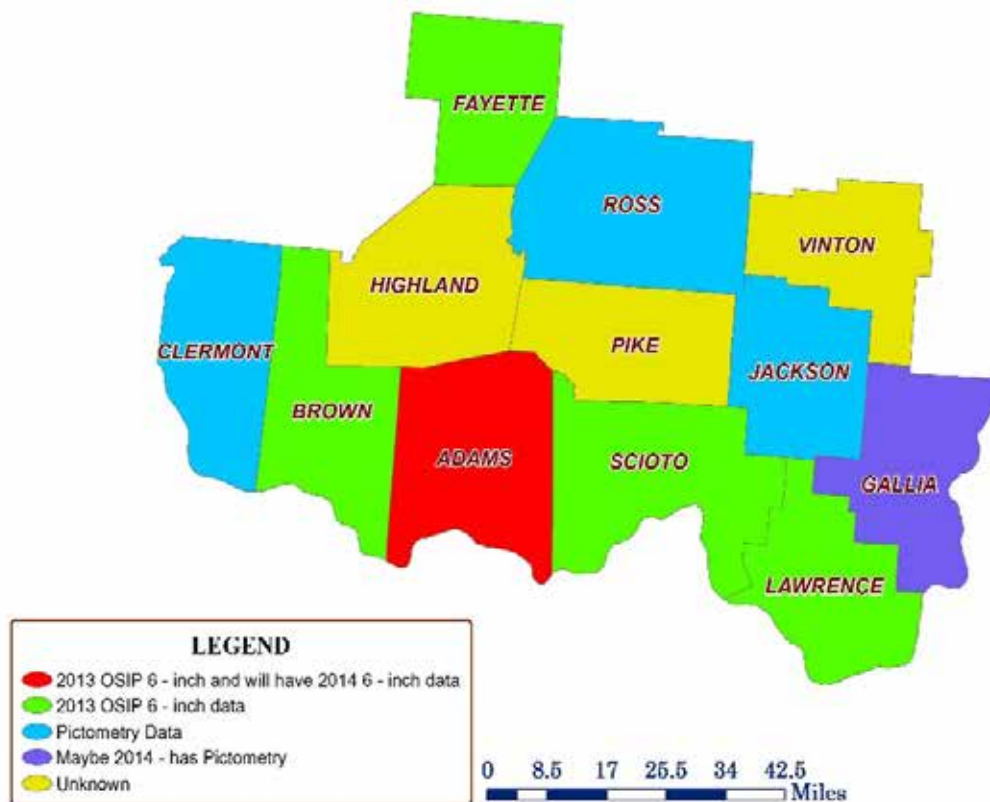




# OVRDC GIS User Group Meeting

- Our Region there are several products 1-foot and 6-inch to access and download.
- 6 – inch products include 4-band tiles, 1 to 30x and 1 to 100x compressed county-wide mosaics in natural color and Infrared color.
- Sample
- OSIP website:  
<http://ogrip.oit.ohio.gov/Projects/initiatives/StatewideImagery.aspx>

## *OVRDC REGION*

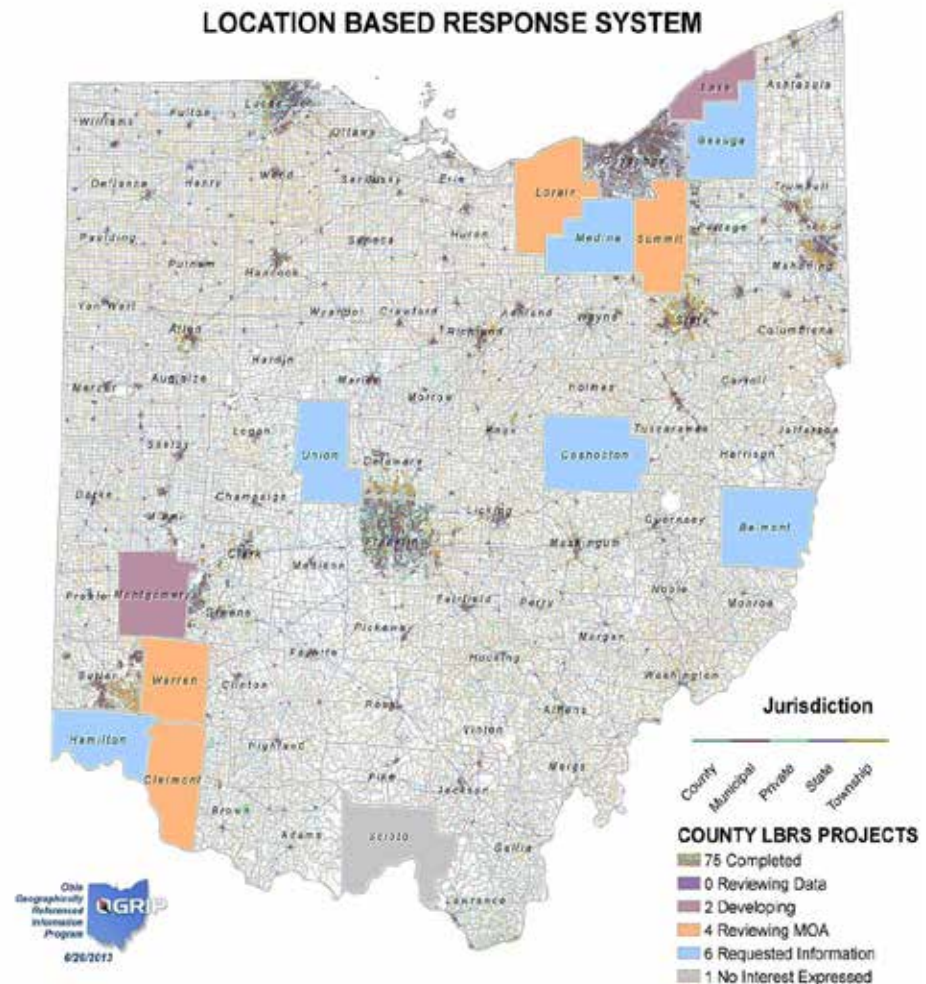




# OVRDC GIS User Group Meeting

## State Program Initiatives:

- **LBRS – Online Whitepaper Report at**  
<http://ogrip.oit.ohio.gov/ProjectsInitiatives/LBRS.aspx>
- **As of Feb. 2014 76 counties collected, other 6 to 8 left – Clermont County in process of being collected.**
- **Big push to complete this program.**
- **New website to access data:**  
<http://gis5.oit.ohio.gov/geodatadownload/default.htm?data=lbrs>
  - **Contacts Dave Blackstone, Section Manager for ODOT**  
[dave.blackstone@dot.state.oh.us](mailto:dave.blackstone@dot.state.oh.us)
  - **Jeff Smith, Spatial Data Infrastructure Manager, OGRIP, Office of Information Technology**  
[Jeff.Smith@das.ohio.gov](mailto:Jeff.Smith@das.ohio.gov) or 614-466-8862







# OVRDC GIS User Group Meeting

2014 Ohio GIS Conference

---

## 2014 Ohio GIS Conference



September 22-24, 2014 (Monday-Wednesday)

Location: Hyatt Regency Columbus  
Columbus, Ohio

<http://ogrip.oit.ohio.gov/Events/OhioGISConference.aspx>



# OVRDC GIS User Group Meeting

- **Local and Regional Initiatives:**
  - **Appalachian Ohio Geospatial Data Partnership**
    - **GIS Inventory (Ramona) CAP grant final report:**  
<https://www.fgdc.gov/grants/2012CAP/InterimFinalReports/105-12-3-OH-FinalReport.pdf>
    - **Local Government Innovation Fund Grant (LGIF) – project wrap up – June 2014.**
    - **[http://www.bhgis.org/?page\\_id=147](http://www.bhgis.org/?page_id=147)**
    - **Next Meeting May 22, 2014 – Seneca Lake**
    - **[www.geospatialpartnership.org](http://www.geospatialpartnership.org)**



# OVRDC GIS User Group Meeting

- Round table Discussion
  - What GIS activities are going on in your office?
  - County GIS Updates



# OVRDC GIS User Group Meeting

- OVRDC -- ODOT's Regional Transportation Planning Organization (RTPO) Pilot Project
- *"Existing Conditions"*
- *Speaker: Vinny Xiao Wang, Research/Planning Specialist, OVRDC*
  - Email: [vwang@ovrdc.org](mailto:vwang@ovrdc.org)





# OVRDC GIS User Group Meeting

- Presentation – "*ArcGIS ArcReader*" - An overview of ArcGIS Publisher and a demonstration of ArcReader related to OVRDC's Infrastructure Mapping Program.
- Speaker: *Jason Gillow, Research/Planning Coordinator, OVRDC*
- Email: [jgillow@ovrdc.org](mailto:jgillow@ovrdc.org)



# OVRDC GIS USER GROUP

- **Group Discussion**

- *Next Meeting set for Tuesday, August 12, 2014,*

- 1 PM to 3 PM at*

- OVRDC Office.*

- Guest Speaker: Donovan Powers,*  
*Ohio Dept. of Natural Resources*



# OVRDC GIS USER GROUP

## Jason Gillow

Research/Planning Coordinator

Ohio Valley Regional Development Commission

73 Progress Drive

Waverly, OH 45690-9165

Phone: 740-947-2853 or 800-223-7491 (In Ohio)

Extension: 20219

Fax: 740-947-3468

Website: [www.ovrdc.org](http://www.ovrdc.org)

Email: [jgillow@ovrdc.org](mailto:jgillow@ovrdc.org) or [email@ovrdc.org](mailto:email@ovrdc.org)