

**WELCOME**  
**OHIO VALLEY REGIONAL**  
**DEVELOPMENT COMMISSION'S**  
**OVRDC GIS USER GROUP**  
**MEETING**

**Held at**

**Pike Co Government Center, Waverly, OH**

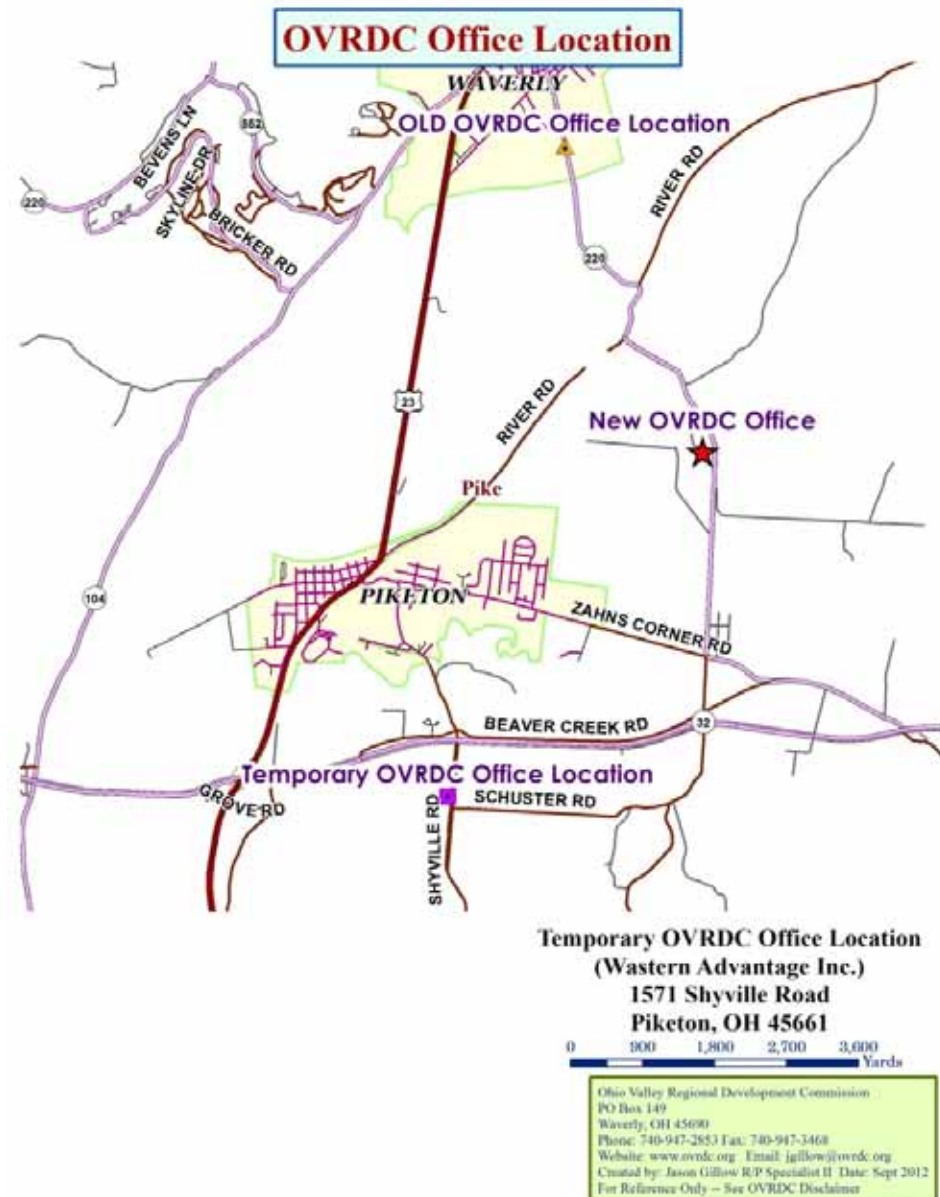
**October 30, 2012**

**Jason Gillow**



# OVRDC GIS User Group Meeting

- Minutes from August 14<sup>th</sup> meeting.
- Announcements:
- OVRDC Website – [OVRDC GIS User Group](#)
- OVRDC has moved to temporary Office Location and is in the process of building new Office. The new office will be built by Spring of 2013



Ohio Valley Regional Development Commission  
PO Box 149  
Waverly, OH 45690  
Phone: 740-947-2553 Fax: 740-947-3468  
Website: www.ovrdc.org Email: jgillow@ovrdc.org  
Created by: Jason Gillow R/P Specialist II Date: Sept 2012  
For Reference Only – See OVRDC Disclaimer

# **OVRDC GIS User Group Meeting**

- **Federal Programs**

- **USDA Farm Services Agency (FSA) the National Agricultural**



# OVRDC GIS User Group Meeting

- **Federal Programs - News from Charles Hickman, USGS on:**
  - For the Census Bureau, with the closing of the Detroit office, Ohio is now with Philadelphia Region  
<http://www.census.gov/regions/detroit/>
  - For National Map, USGS have updated the elevation and LIDAR page at  
<http://nationalmap.gov/elevation.html> .
  - For National Hydrography Dataset (NHD) in Ohio, USGS hopes to have a meeting with Ohio EPA and other key stake holders in December to look at possible state and local data stewardship for Ohio hydrography.
  - We have begun to plan for the next National Map Users Conference, May 20-22, 2013 in Denver, held in concert with the USGS Community for Data Integration (CDI) Workshop, May 23-24, 2012.  
<https://my.usgs.gov/confluence/display/cdi/2013+CDI+Workshops>



# OVRDC GIS User Group Meeting

## State Program Initiatives:

- **LBRS – Online Whitepaper Report at <http://ogrip.oit.ohio.gov/ProjectsInitiatives/LBRS.aspx>**
  - 72 counties
  - Final counties that do not have LBRS in OVRDC Region include Clermont and Scioto Counties.
  - State of Ohio and ODOT wants to complete this program for Ohio – Currently, ODOT is willing to fund up to 80% on a LBRS Project, contacted Dave Blackstone, Section Manager for ODOT [dave.blackstone@dot.state.oh.us](mailto:dave.blackstone@dot.state.oh.us) for further details. Other funding is CEAO <http://ceao.org/> and OGRIP
  - There has been changes coming down to state DOTs from the Federal Government





# OVRDC GIS User Group Meeting

- **State Program Initiatives:**
  - OSIP II – imagery for Ohio – 2012 counties are being processed, to view current products are available to download for free from the site listed below. See handout for OSIP Status  
<http://ogrip.oit.ohio.gov/ProjectsInitiatives/StatewideImagery.aspx>
  - 2012 Ohio GIS Conference – was held on September 19-21, 2012 – <http://ogrip.oit.ohio.gov/Events/OhioGISConference.aspx>
  - OGRIP – next meeting November 26, 2012
  - OGRIP and ODOT - Talk of developing a new state parcel mapping program similar to LBRS – new interest from different sources. Part of the focus from Oil and Gas Shale.
    - For more information contact:
      - Dave Blackstone, Section Manager for ODOT  
[dave.blackstone@dot.state.oh.us](mailto:dave.blackstone@dot.state.oh.us) or
      - Jeff Smith, OGRIP [Jeff.Smith@oit.ohio.gov](mailto:Jeff.Smith@oit.ohio.gov)



# OVRDC GIS User Group Meeting

- **Upcoming Events:**
- **Federal Highway Administration (FHWA) webcasts highlighting applications of GIS in transportation. FREE [www.gis.fhwa.dot.gov](http://www.gis.fhwa.dot.gov)**
  - Thursday, November 1, 2012 from 2:30-3:30 PM ET
  - Webcast link: <http://fhwa.adobeconnect.com/gistransportation/>
  - Audio Number: 877-336-1274
  - Participant Passcode: 7838594#
- **Elements of Orthophoto Production Workshop**
  - There are cost for this webinar
  - The ASPRS Webinar Workshop Series
  - Thursday, November 15th
  - 11:00 am - 1:00 pm and 2:30 pm - 4:30 pm Eastern Time
  - For complete information on this Webinar Workshop, go to <http://www.asprs.org/Webinar-Series/Webinars-Offered.html>



# OVRDC GIS User Group Meeting

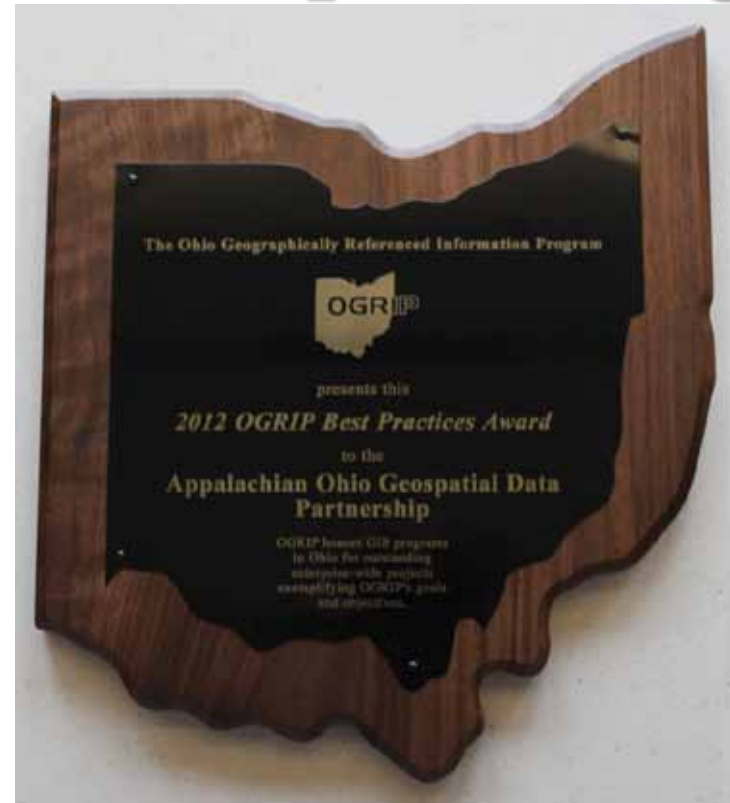
- **Upcoming Events:**
- **Ohio URISA: Workshops**
- **Imagery Workshop**
  - Hosted by University of Cincinnati
  - Sponsored by Ohio Chapter of URISA
  - November 7, 2012 time 9 AM – 4 PM
  - Link:  
<http://ohurisa.org/civicrm/event/info?id=4&reset=1>
- **LiDAR Workshop**
  - Hosted by University of Cincinnati
  - Sponsored by Ohio Chapter of URISA
  - November 14, 2012 time 9 AM – 4 PM
  - Link:  
<http://ohurisa.org/civicrm/event/info?id=5&reset=1>
- **Location for both workshops**
  - 2825 Campus Way
  - Braunstein Hall, Department of Geography
  - Labs Rooms 415 and 406
  - Cincinnati, OH 45221
- **Contact Email:**  
[secretary@ohurisa.org](mailto:secretary@ohurisa.org)
- **Event Fee(s) for both workshops each:**
- 2012 Members \$ 0.00
- Non-Members \$ 25.00





# OVRDC GIS User Group Meeting

- Local and Regional Initiatives:
  - Appalachian Ohio Geospatial Data Partnership
    - OGRIP Best Practices in GIS Award



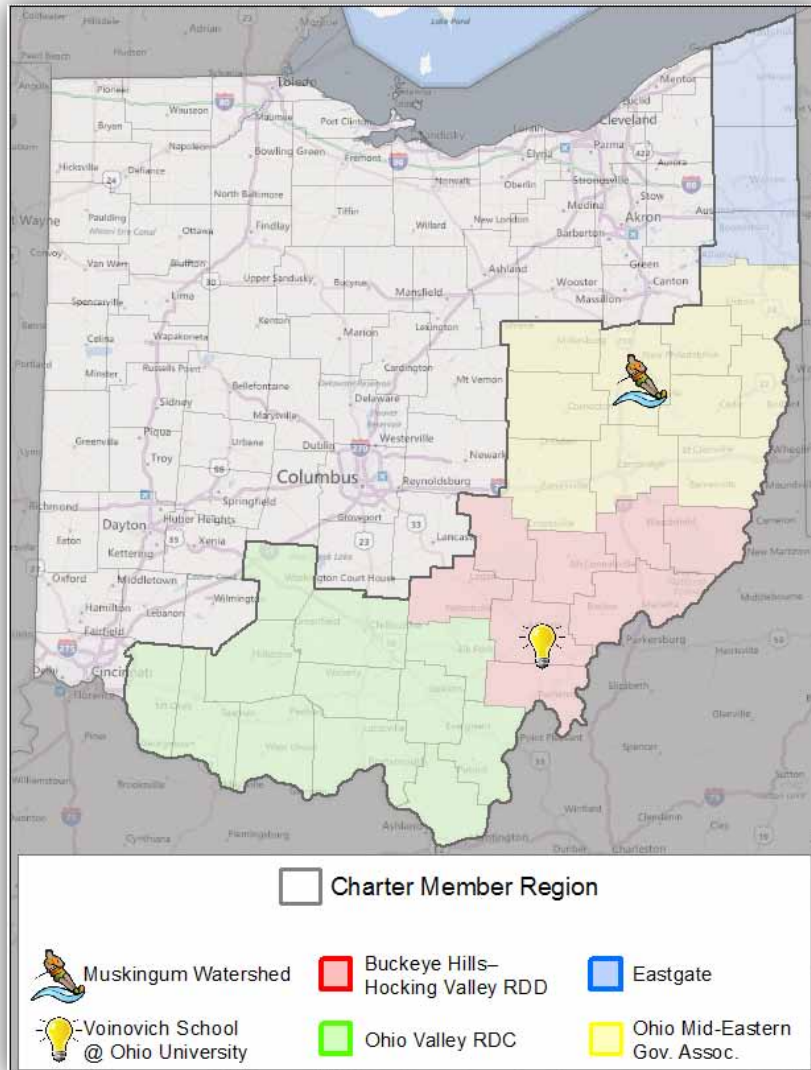


# OVRDC GIS User Group Meeting

- **Local and Regional Initiatives:**
  - **Appalachian Ohio Geospatial Data Partnership**
    - In the process of becoming a 501 C 3 – non-profit organization.
    - 2012 NSDI CAP Grant to collect and update of Ohio GIS Metadata in ROMONA (*Random Access Metadata for Online Nationwide Assessment*) Project. Buckeye Hills has built an ArcGIS Flex viewer to view the status of a county's GIS status <http://www.bhgis.org/inventory>
    - The group has expand their region to include all of Appalachian, Ohio and offering border counties at-large memberships. (Offers Fayette County at-large membership)
    - [www.geospatialpartnership.org](http://www.geospatialpartnership.org)



# OVRDC GIS User Group Meeting



- **AOGDP**
- **Grassroots non-profit**
- **Charter Members**
  - **32 defined Appalachian Counties**
  - **5 regional political subdivisions**
  - **1 Academic**



# OVRDC GIS User Group Meeting

- **Local and Regional Initiatives:**
  - **Southern Ohio GIS User Group – Local area water companies**
    - Heather E. Cummings
    - Highland County Water Company, Inc.
    - 937-393-6092 or 937-393-4281 ext 104
    - [heatherc@computers-plus.net](mailto:heatherc@computers-plus.net)
- **County GIS Updates – What GIS activities are going on in your county?**





# OVRDC GIS User Group Meeting

- **Local and Regional Initiatives:**
  - Southwest Ohio GIS User Group (SWOGIS) Upcoming Events:
    - SWOGIS Asset Management Series (Friday, November 9, 2012 at 8 AM to 4 PM) at Montgomery County Water Services. Link: <http://swogis.org/2012-ames>
    - ArcGIS Online: Expanding the Use of GIS with ArcGIS 10.1 Friday, November 16 at the Centerville Police Department from 2 - 3:30PM Link: <http://www.swogis.org/news/150-arcgis-online-expanding-the-use-of-gis-with-arcgis-10-1>
- **Other News**
  - For those who use ArcGIS –interesting video of future issues and developments down the road.
  - Couple interesting articles related to GPS and GIS – see handouts





# OVRDC GIS User Group Meeting

- **OVRDC Infrastructure Mapping Project**
  - OVRDC is providing infrastructure and utility mapping services to local governments and communities through the use of its GIS and GPS.
  - OVRDC uses a Trimble GeoXH 6000 Series Handheld GPS, Trimble LaserAce Range Finder and other equipment.





# OVRDC GIS User Group Meeting

- **OVRDC Infrastructure Mapping Project**
  - **Communities thus far:**
    1. **Village of Greenfield**
    2. **Village of Lynchburg**
    3. **Gallia County (Dan Evans Industrial Park)**
    4. **City of Wellston**
    5. **Village of West Union**
    6. **Village of Williamsburg**
    7. **Village of Aberdeen**
    8. **Village of Piketon**
    9. **Village of Seaman**
    10. **Village of New Richmond**
    11. **Village of Georgetown**
    12. **City of Gallipolis**
    13. **Village of McArthur?**



# OVRDC GIS User Group Meeting

- **OVRDC Infrastructure Mapping Project**
  - Working with local GIS personal to help acquire data and scanning services.
  - Partnership with Buckeye Hills – Hocking Valley Regional Development District in offering ArcGIS Server online mapping services to communities.
  - Standard Products delivered:
    - PDF Maps
    - Hardcopy maps
    - Arc Reader Data Package Maps on DVD
  - DEMO



# OVRDC GIS User Group Meeting

- **“Tool of the Meeting” –**
  - ESRI ArcGIS ArcPublisher and ArcReader
  - Creating a Data Package



# OVRDC GIS User Group Meeting

- **Presentation** – *“AOGDP – Gallia Co. – Local Government Innovation Fund Project”*
- **Speakers:** *Bret Allphin, Development Director – Buckeye Hills – Hocking Valley Regional Development District*
  - [ballphin@buckeyehills.org](mailto:ballphin@buckeyehills.org)
  - Phone: 740-376-1028





# OVRDC GIS USER GROUP

- **Group Discussion**
- *Next Meeting set for  
Tuesday October 30, 2012,  
1 PM to 3 PM at Pike  
County Government Center.*



# OVRDC GIS USER GROUP

## Jason Gillow

Research/Planning Specialist II

Ohio Valley Regional Development Commission

P.O. Box 149

Waverly, OH 45690

**Phone:** 740-947-2853 or 800-223-7491 (In Ohio)

**Fax:** 740-947-3468

**Website:** [www.ovrdc.org](http://www.ovrdc.org)

**Email:** [jgillow@ovrdc.org](mailto:jgillow@ovrdc.org) or [email@ovrdc.org](mailto:email@ovrdc.org)